








UTAH AVENUE
250

RELOCATED
LOOP TRAIL

CONCRETE DEBRIS
BURIAL AREAS

PRESERVE ROCKERY

LEGEND

-  CONIFER-DOMINANT FOREST
-  MIXED TREE/SHRUBS
-  GRASSLAND
-  INFILTRATION AREAS
-  FLOW DIRECTION
-  EXISTING TREE TO REMAIN
-  EXISTING TREE TO BE CONVERTED TO SNAG

